

That CAD Girl

Frequently Asked Questions

[FAQ305] What features & menus are in Carlson GIS? (a running thread)

FAQ: What are the latest improvements in Carlson Software?



Features and Benefits of GIS 2017

Here are some of the things you can do with **Carlson GIS**:

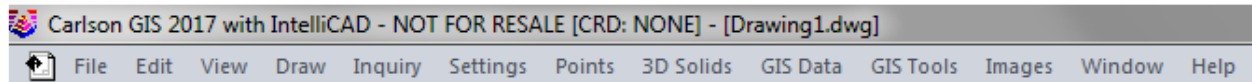
- Take advantage of the Carlson/Esri® partnership with these and other CAD software commands:
 - Import/Export Esri SHP files
 - Export DWG file with Esri MSC data
 - Export Esri Projection file
- Import and Export GIS Data between **Carlson GIS** and Carlson

SurvCE

- Work with many image formats including:
 - Geo-referenced images
 - Google Earth images
 - CAD software images
 - MrSID images
- Convert GIS data to and from AutoCAD Map
- Query and Report GIS generated entities
- Hatch & Label GIS generated polylines
- Create, Audit and Erase links to GIS database
- Define Note file prompts for data collection

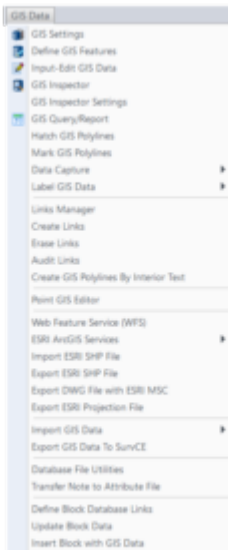
Menus in GIS 2017

Menu Bar in GIS 2017

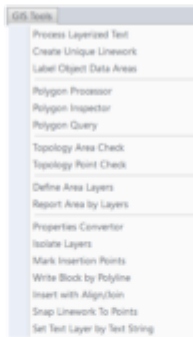


The menus below are available in Carlson GIS 2017

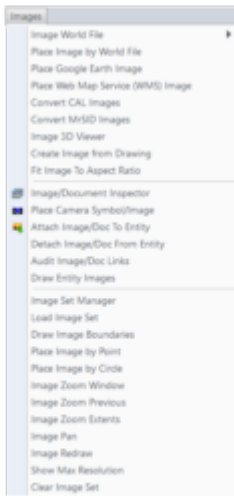
GIS Data Menu



GIS Tools Menu

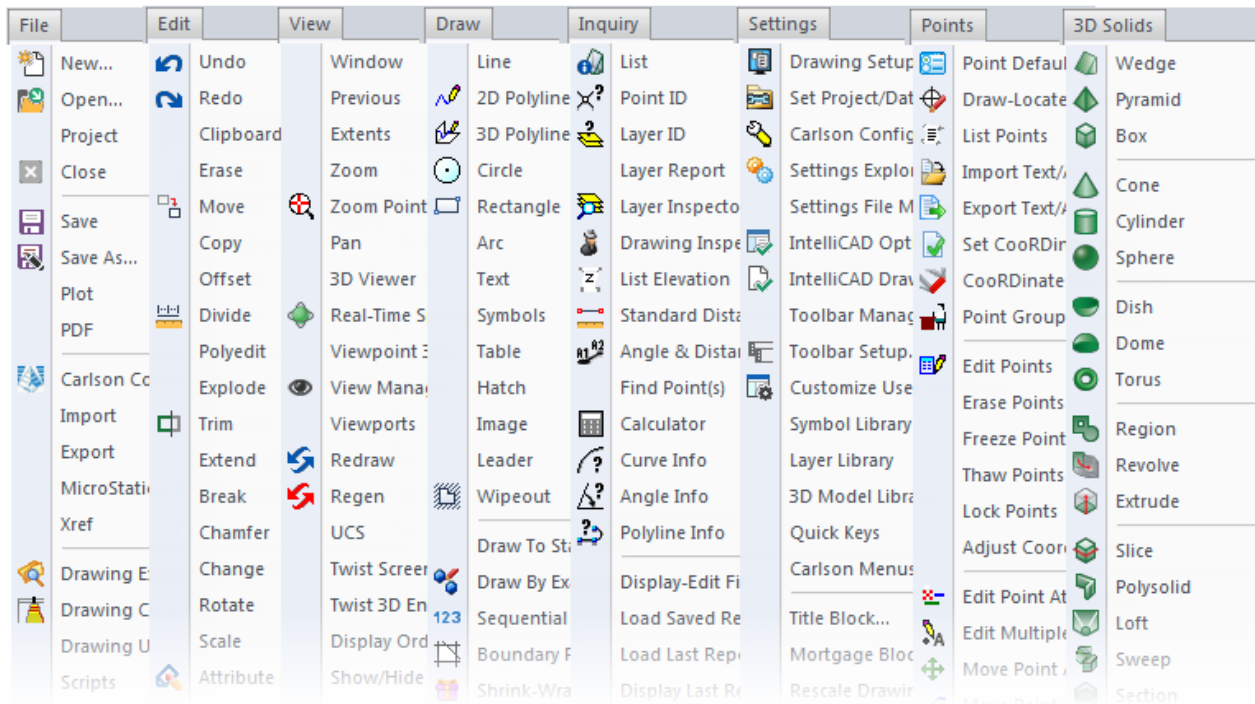


Images Menu



The menus below are in all non-OEM programs of Carlson 2017 desktop software

(Click image to see more)



That CAD Girl

If you find the material on this website helpful, please consider supporting That CAD Girl or one of our Trusted Partners, such as Carlson CAD Solutions, by purchasing or referring others to us for CAD and Carlson Software support and training.